



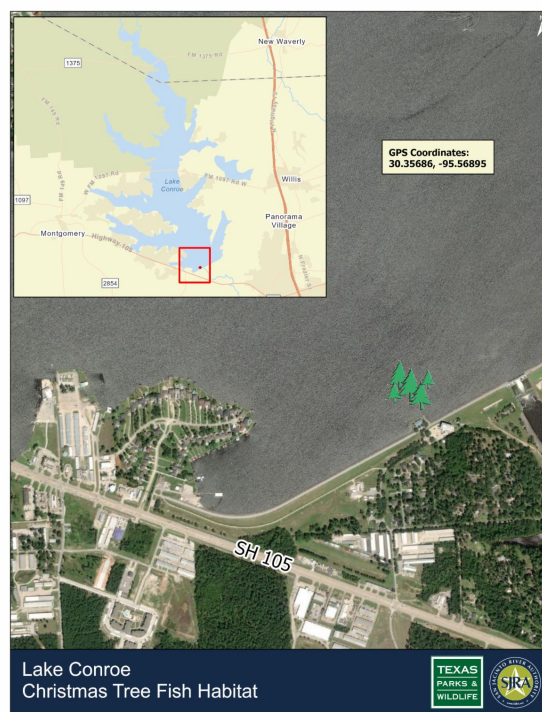
## San Jacinto River Authority April News

### SJRA and Texas Parks and Wildlife Partner on Fish Habitat on Lake Conroe



SJRA and [Texas Parks and Wildlife](#) used recycled Christmas trees, donated by local residents, to create a fish habitat in Lake Conroe. Find out more about the project and see video of the habitat at SJRA's YouTube page. Thank you to all who donated trees this year!

The GPS coordinates for the Christmas tree habitat are:  
30.35686, -95.56895  
or take a look at the map below.




## SJRA: Using Mapping App Technology for Water Education

Over the last few years SJRA has incorporated different or unique ways to educate the public on the services we provide. In fact, SJRA's internal Geographic Information Systems (GIS) Department has developed several technology-driven water education campaigns.

In 2019, SJRA launched the GIS-based [Know Your Watershed](#) campaign. Using the same GIS technology, SJRA has also put together two StoryMaps for its Woodlands Division.

The Woodlands Division StoryMaps introduce us to Wells and Woody. Wells and Woody are energetic twin water drops dedicated to helping everyone better understand water supply and wastewater treatment.



Wells takes viewers through the water supply system, starting with the source and ending with an open faucet. He focuses on where our drinking water comes from and how it gets to into our cup in a manner that meets and/or exceeds drinking water standards.

While his brother, Woody, draws your attention to what happens next by heading down the drain. This water drop takes us through the sewer pipes and over to the wastewater treatment plant to show us how dirty water gets a much needed bath so that it can be sent back down into the local stream.

Be on the look out for our **Using Mapping App Technology for Water Education** article in the next installment of [Dock Line Magazine](#).

## Watch for Wells and Woody Coming Soon to [www.sjra.net](http://www.sjra.net).

---

### Did you know? SJRA is a Regional Flood Warning System Partner



SJRA is proud to partner with Harris County Flood Control District on the 350+ regional gauge station network throughout the Greater Houston and MoCo area. Learn more about the regional flood warning system network in Community Impact News.

[Harris County Flood Control District installs 23 new gauge stations throughout Greater Houston area](#)

photo courtesy of [Community Impact News](#)

---

### SJRA on Social Media #WildlifeWednesday




The ducks in The Woodlands are loving the spring weather! SJRA is proud to serve communities in Montgomery County filled with so much wildlife.



SJRA's Highlands Division sees many different types of wildlife, often quite different from what is spotted at the Lake Conroe Division. There are about 20-30 alligators that crawl and swim around the canal system in The Highlands.



# TRIVIA THURSDAY



## #TriviaThursday

Did you know that SJRA's elevated storage tanks are about 120-150 feet tall? How many elevated storage tanks does SJRA have around The Woodlands?

- A) 3
- B) 6
- C) 10

**ANSWER: B) 6**

We Want to Hear From You

SJRA plans a budget and sets rates every fiscal year (September 1st - August 31st). In preparation for this year's budget process, SJRA is gathering input.

**There are several ways to provide comment on the budget process:**

1. In-Person during Public Comment Period at a **SJRA Board of Directors meeting**.
2. In-Person during Public Comment Period at a **SJRA Groundwater Reduction Plan (GRP) Review Committee meeting**.
3. Virtually at one of the **Woodlands Water Agency (WWA) Trustee meetings**. WWA Trustee Meetings are held on the second Wednesday of the month [online](#).
4. **Email your comments** to: [Budget@sjra.net](mailto:Budget@sjra.net).

## Important Dates



**SJRA Board of Directors Meeting**  
1577 Dam Site Road  
Conroe, Texas

**SJRA GRP Review Committee Meeting**  
11998 Pine Valley Drive  
Conroe, Texas

**Woodlands Water Agency Trustee Meeting**  
[virtual](#)



May 27, 2021



May 24, 2021



May 12, 2021

## **SJRA supports conserving the aquifers and preventing further land subsidence (sinking).**

### **Groundwater Management Area 14 Meeting** [virtual](#)



October 6, 2021

**Future water planning is important to all of us. It affects our aquifers, our reservoirs, and our monthly bills. ENGAGE in the process by logging in to a meeting and listening to the process.**

### **Lone Star Groundwater Conservation District Meeting** 655 Conroe Park North Drive Conroe, Texas



May 11, 2021

## **Tell Us How We're Doing!**

SJRA values your opinions and thoughts.

We would love to hear from you on how we are doing. Please submit questions, concerns, or other feedback here.

[Contact Us](#)

The San Jacinto River Authority (SJRA) receives no money from the state, nor does it collect any type of taxes.

SJRA's mission is to develop, conserve, and protect the water resources of the San Jacinto River basin. Covering all or part of seven counties, the organization's jurisdiction includes the entire San Jacinto River watershed, excluding Harris County. The SJRA is one of two dozen river authorities in the State of Texas, and like other river authorities, its primary purpose is to implement long-term, regional projects related to water supply and wastewater treatment.

If you would like to know more about SJRA, what we do, and how we work for the community, check out our website [www.sjra.net](http://www.sjra.net) and follow us on social media [@SanJacintoRiverAuthority](#), [@SJRA\\_1937](#), [@sanjacintoriverauthoritysjra](#), [@San](#)

