Easement Clearing Services - Site No. 6

0 150 300 600 900

1" = 300 Feet : Scale accurate only at 8.5" x 11" paper

N

SAN JACINTO RIVER AUTHORITY SJRA www.SJRA.net

Date Saved: 7/29/2015 10:15:49 AM --

Z:\TECHNICAL SERVICES\GIS\Woodlands GIS\EasmentMowBidMaps_Site6NoCor_072815.mxd

Date Saved: 7/29/2015 10:20:35 AM --

Z:\TECHNICAL SERVICES\GIS\Woodlands GIS\EasmentMowBidMaps_Site7NoCor_072815.mxd

Easement Clearing Services - Site No. 7

N

0 150 300 600 900 1,200

1" = 300 Feet : Scale accurate only at 8.5" x 11" paper

SAN JACINTO RIVER AUTHORITY
SJRA
www.SJRA.net

Date Saved: 7/29/2015 10:53:30 AM --

Z:\TECHNICAL SERVICES\GIS\Woodlands GIS\EasmentMowBidMaps_Site11NoCor_072815.mxd

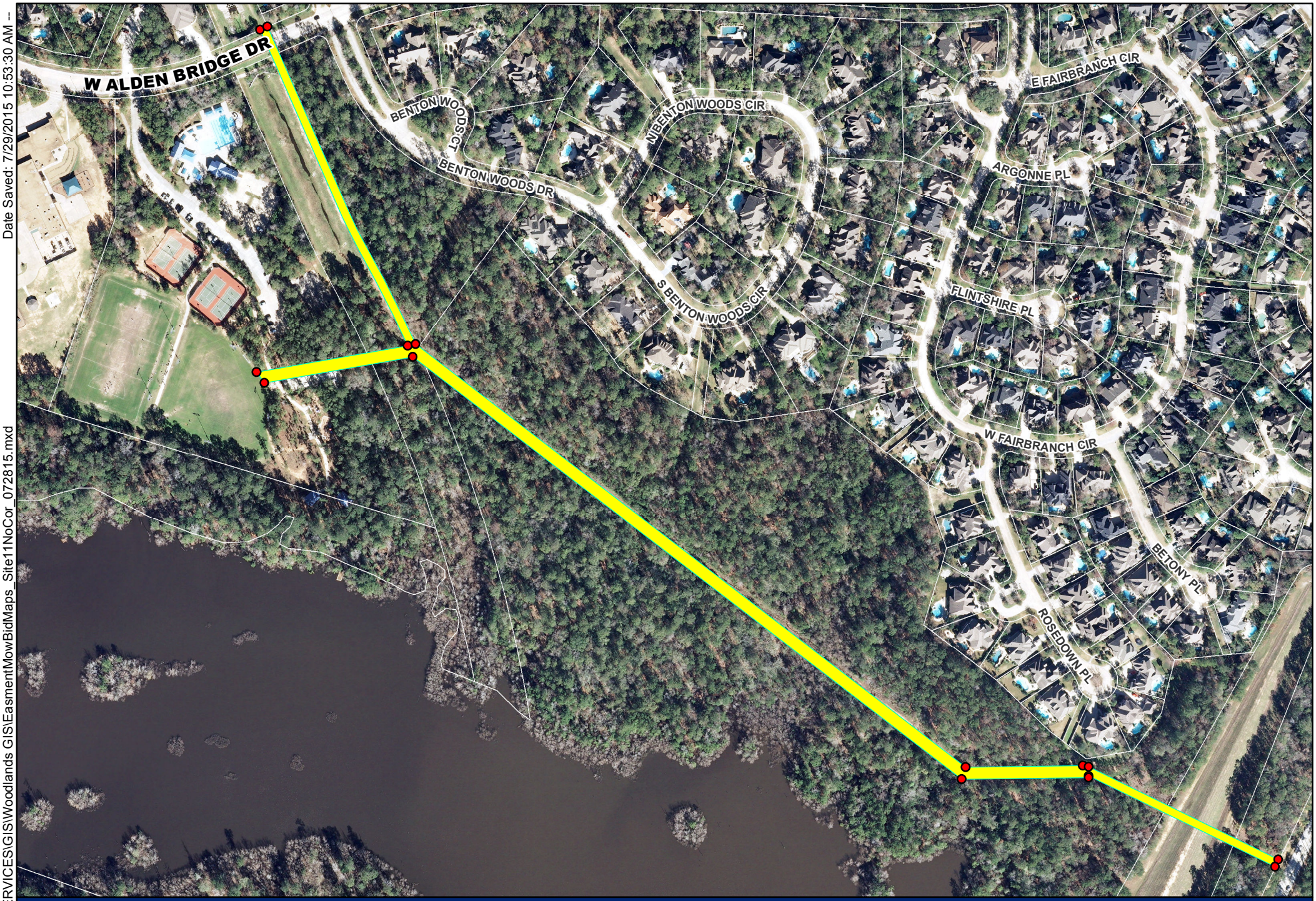

Easement Clearing Services - Site No. 11

0 150 300 600 900

1" = 300 Feet : Scale accurate only at 8.5" x 11" paper

N

SAN JACINTO RIVER AUTHORITY SJRA www.SJRA.net

Date Saved: 7/29/2015 11:01:28 AM --

Z:\TECHNICAL SERVICES\GIS\Woodlands GIS\EasmentMowBidMaps_Site14NoCor_072815.mxd

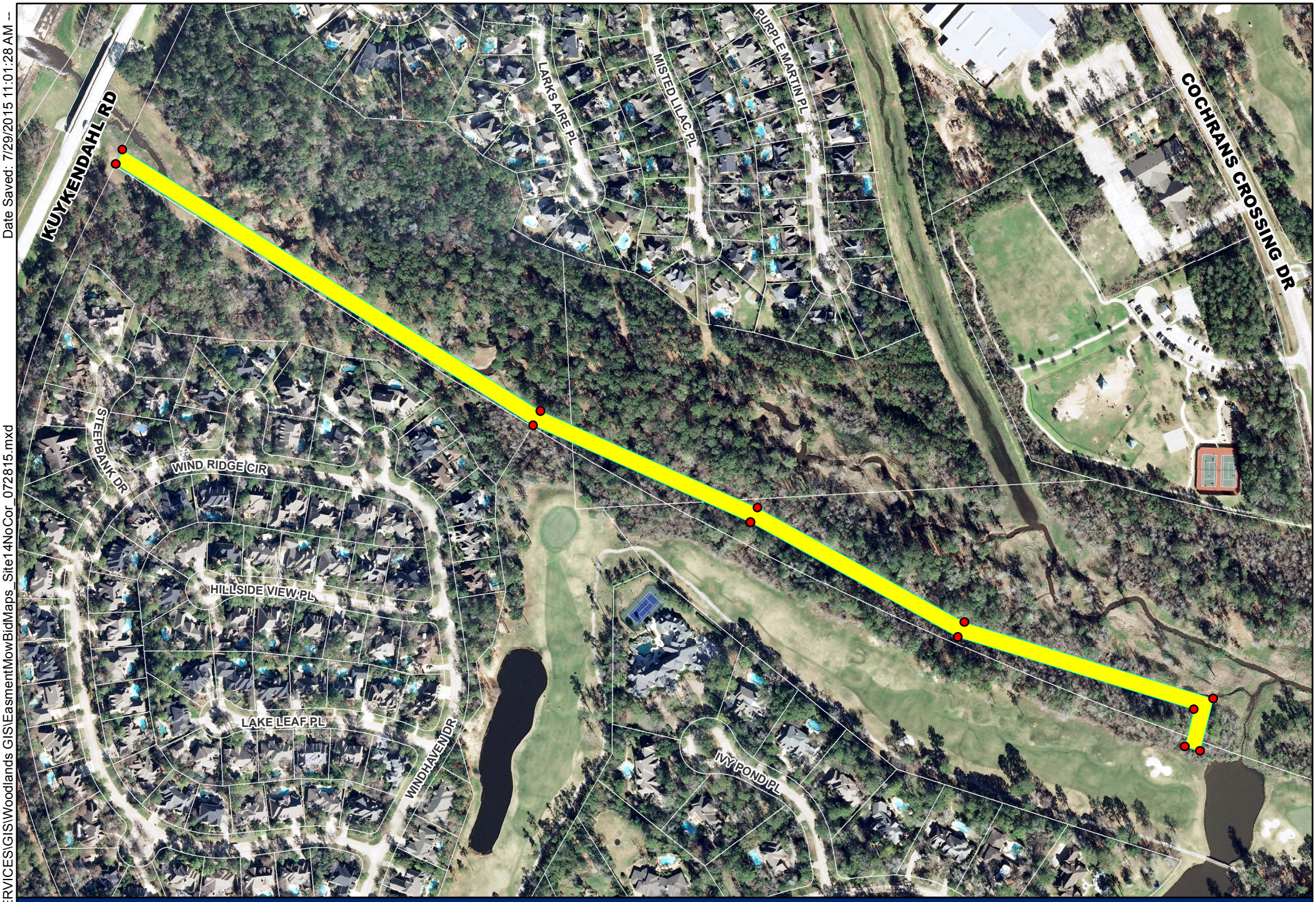

Easement Clearing Services - Site No. 14

0 150 300 600 900

1" = 300 Feet : Scale accurate only at 8.5" x 11" paper

N

SAN JACINTO RIVER AUTHORITY
SJRA
www.SJRA.net

Date Saved: 7/29/2015 11:19:45 AM --

Z:\TECHNICAL SERVICES\GIS\Woodlands GIS\EasmentMowBidMaps_Site18NoCor_072815.mxd

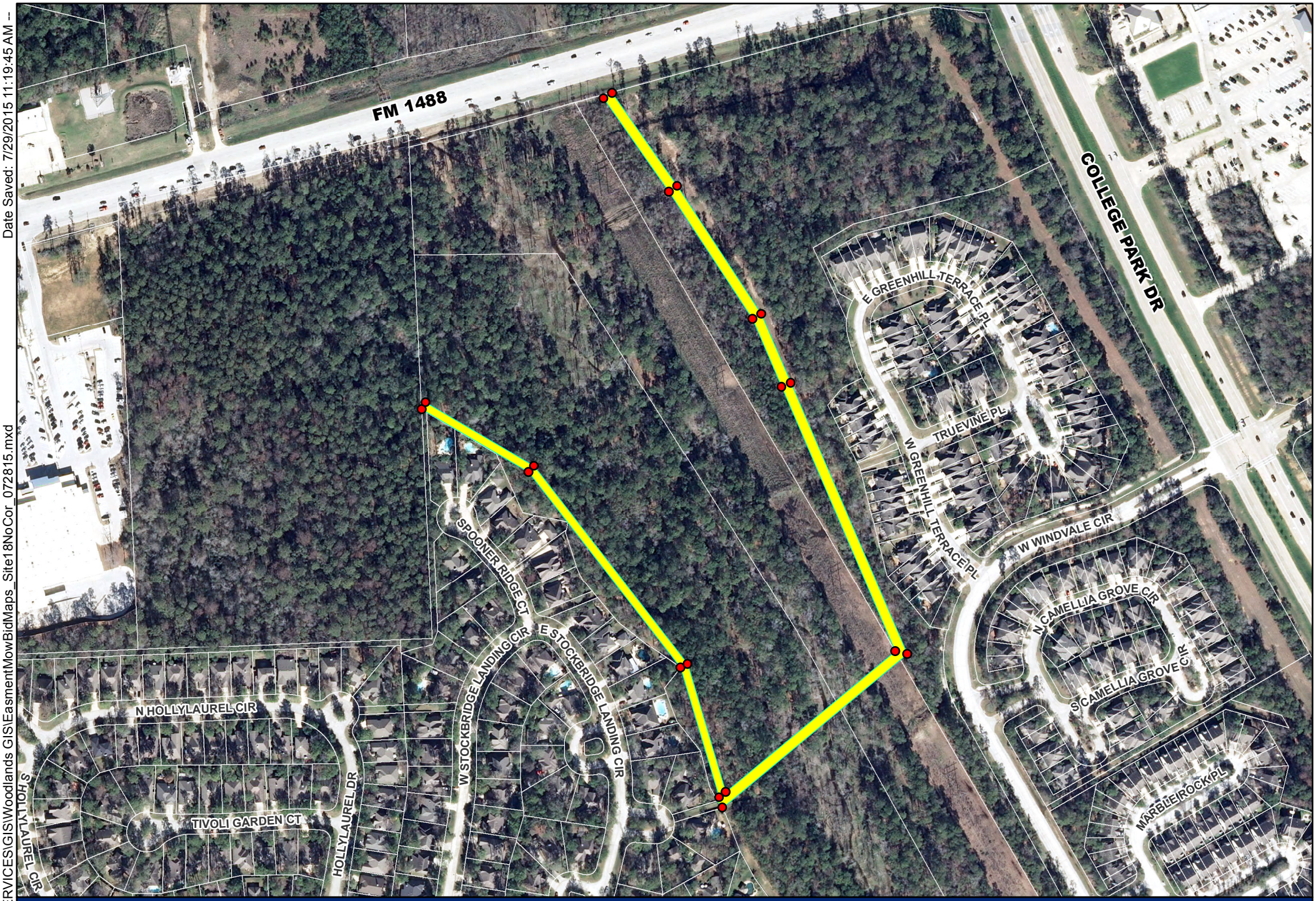

Easement Clearing Services - Site No. 18

N

0 150 300 600 900

1" = 300 Feet : Scale accurate only at 8.5" x 11" paper

SAN JACINTO RIVER AUTHORITY SJRA www.SJRA.net