

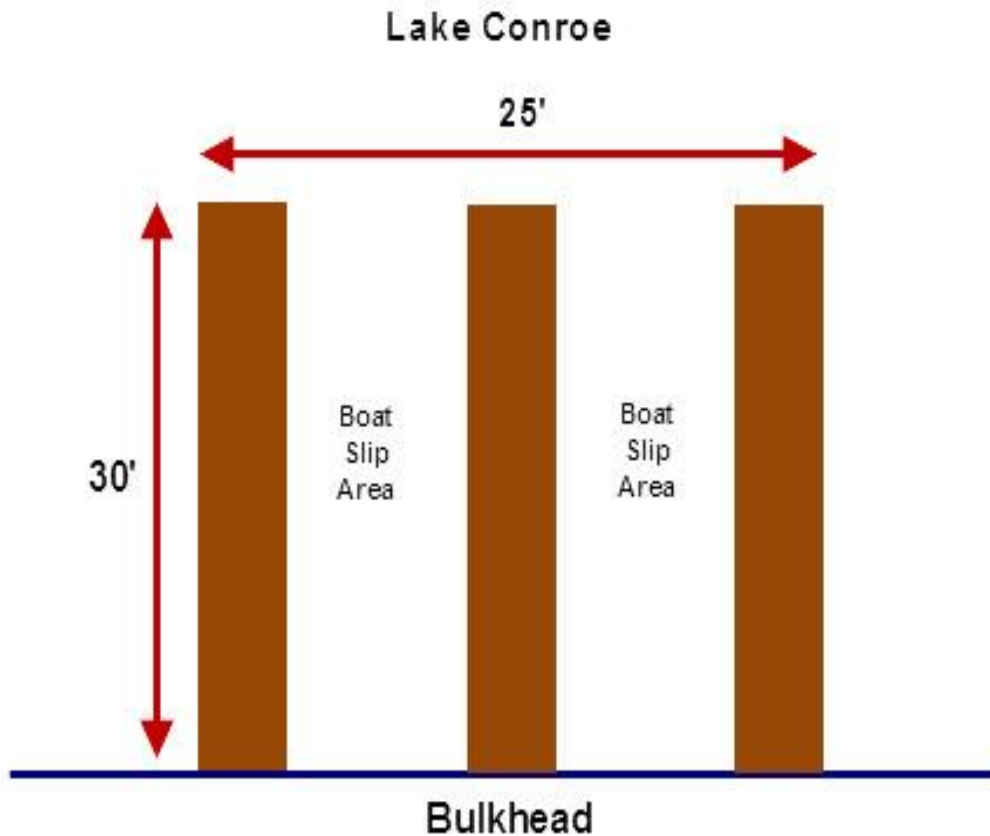


San Jacinto River Authority

Lake Conroe Division
P.O. Box 329 · Conroe, Texas 77305
(T) 936.588.1111 · (F) 936.588.1114

How to Measure my Structure

The first type of structure extends out over the water, past the bulkhead; this includes the vessel area's themselves, even though there is no decking covering the area. This measurement is taken at full pool level, regardless of the level of the lake. In this example, the yearly fee for this license holder would be \$141.00 annually. It is the total square footage of the dock footprint multiplied by our current annual rate per year of \$0.188.



Total Area = 25' X 30' = 750 sqft

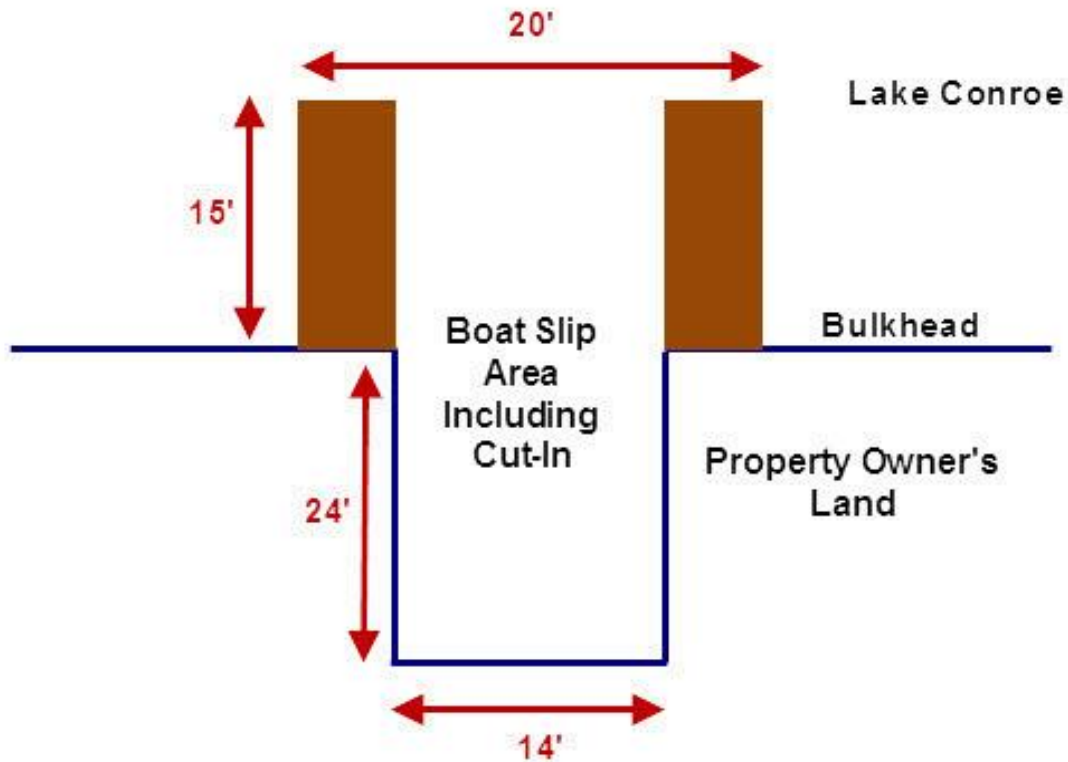
G&A DIVISION
P.O. Box 329
Conroe, Texas 77305
(T) 936.588.3111
(F) 936.588.3043

GRP DIVISION
P.O. Box 329
Conroe, Texas 77305
(T) 936.588.1662
(F) 936.588.7182

WOODLANDS DIVISION
P.O. Box 7537
The Woodlands, Texas 77387
(T) 281.367.9511
(F) 281.362.4385

HIGHLANDS DIVISION
P.O. Box 861
Highlands, Texas 77562
(T) 281.843.3300
(F) 281.426.2877

The second type of structure may be partially “cut-in” and partially extend out. This measurement is also taken at full pool level, regardless of the lake level. In this example, the yearly fee for this license holder would be \$116.40 annually. It is the extension square footage multiplied by our current annual rate per year of \$0.188.

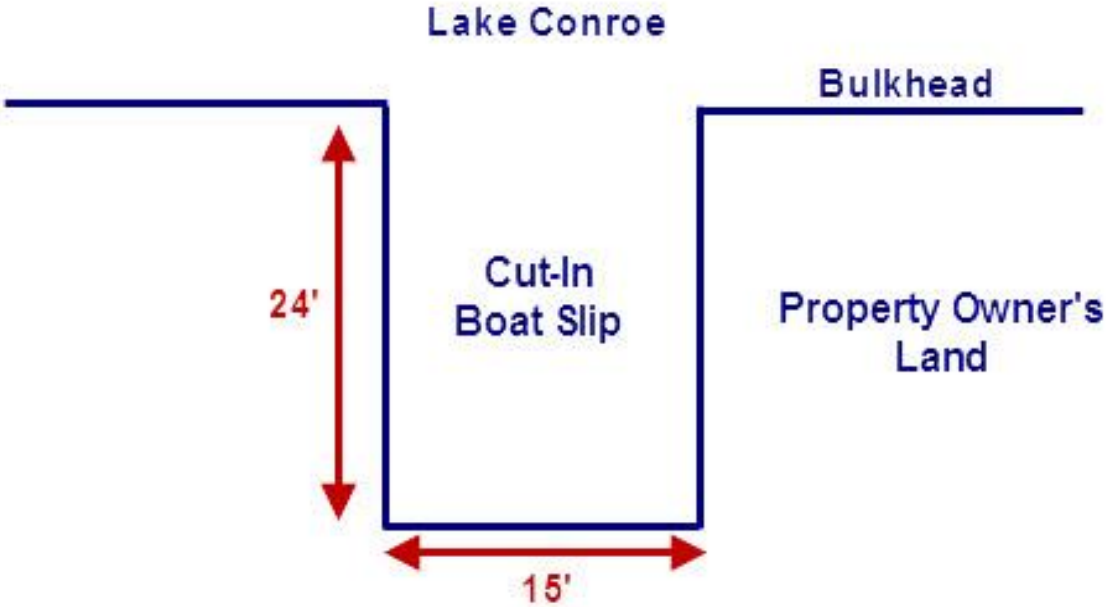


Area of Extension = (15'X20') 300 sqft
Cut-In Boat Slip = Minimum Fee
Total Area = Minimum Fee + 300 sqft

(Minimum Fee = Area of Cut-In \geq 319 sqft w/extension)

*Area of Cut-In < 319 sqft w/extension to be calculated at \$0.188/sqft

The final type of structure is completely “cut-in” to the homeowner’s property. We define “cut-in” as being surrounded by 3 sides of land. SJRA does not use a measurement for a “cut-in” structure. A minimum fee of \$60.00 is applied to this structure as shown in the example.



Cut-In Boat Slip = Minimum Fee