



[www.sjra.net](http://www.sjra.net)

**ADDENDUM NO. 1**  
**RFB # 12-020**

Date: November 10, 2011  
To: All Interested Parties  
From: Julie Allen  
Buyer  
Re: **RFB # 12-020**

The following additions, deletions, changes or clarifications to RFB # 12-020 are hereby made a part of the RFB Documents for the above referenced project as fully and as completely as though the same were included therein.

**Changes:**

A revised form 00300 Bid Form is attached and should be used in lieu of the form in the original package. The revised bid form includes:

1. An item for 8" x 8" Tapping Sleeve and Valve has been added.
2. Bid Item No. 12 – 12-inch Gate Valve and Box has been deleted.
3. Bid Item No. 13 – 8-inch Wet Connection has been deleted.

Sheet 6 of the Drawings – The proposed 12-inch water line connection into the existing 8-inch water line at Spartan Trail Drive has been modified. We will now be reducing the 12-inch water line to an 8-inch water line and use a tapping sleeve and valve to tie-in to the existing 8-inch water line. A revised sheet is attached.

Please acknowledge receipt of this addendum with signature and date and return with completed bid. Failure to do so may cause your Bid to be considered non-responsive.

***Receipt of this Addendum No. 1 is hereby acknowledged***

\_\_\_\_\_  
***Authorized Signature***

\_\_\_\_\_  
***Date***

\_\_\_\_\_  
***Company Name***



ADDENDUM NO. 1  
DATED NOVEMBER 10, 2011

CONSTRUCTION DOCUMENTS FOR THE CONSTRUCTION OF THE  
12" WATER LINE FROM ELEVATED TANK NO. 7 TO SPARTAN TRAIL DR.  
RFB No. 12-020

The attention of all prospective Bidders is directed to the following modifications to Drawings and Contract Documents for the above-referenced project. The information contained in this Addendum supersedes information contained in the Drawings, Specifications, and Contract Documents to the extent indicated. All information contained in the Drawings, Specifications, and Contract Documents remains in full force and effect unless specifically modified herein.

CONTRACT DOCUMENTS:

- A revised form 00300 Bid Form is attached and should be used in lieu of the form in the original package. The revised bid form includes:
  1. An item for 8"x 8" Tapping Sleeve and Valve has been added.
  2. Bid Item No. 12 – 12-Inch Gate Valve and Box has been deleted.
  3. Bid Item No. 13 – 8-Inch Wet Connection has been deleted.

DRAWINGS:

- Sheet 6: The proposed 12-inch water line connection into the existing 8-inch water line at Spartan Trail Drive has been modified. We will now be reducing the 12-inch water line to an 8-inch water line and use a tapping sleeve and valve to tie-in to the existing 8-inch water line. A revised sheet is attached.

Please note receipt of this addendum by inserting its number in the Bid Submittal Form  
**FAILURE TO DO SO MAY SUBJECT BIDDER TO DISQUALIFICATION.**

Direct any questions concerning this Addendum to Cobb, Fendley & Associates Inc. to Jason Eldridge at (713) 462-3242.

END OF ADDENDUM NO.1

APPROVED FOR ISSUE:

  
By Cobb, Fendley & Associates, Inc.



END OF DOCUMENT  
Addendum No. 1  
Page 1 of 1

Section 00300

BID FORM

TO: San Jacinto River Authority – Woodlands Division  
2436 Sawdust Road  
The Woodlands, Texas 77380

PROJECT: 12" Water Line from Elevated Tank No. 7 to Spartan Trail Dr.

PROJECT NO.: RFB No. 12-020

BIDDER: \_\_\_\_\_  
(Print or type full name of proprietorship, partnership, corporation, or joint venture.)

1. The undersigned bidder proposes and agrees, if this Bid is accepted, to enter into an Agreement with OWNER in the form included in the Contract Documents to perform and furnish all Work as specified or indicated in the Contract Documents for the Contract Price and within the Contract Time indicated in this Bid and in accordance with the other terms and conditions of the Contract Documents.
2. BIDDER accepts all of the terms and conditions of the Advertisement or Invitation to Bid and Instructions to Bidders, including without limitation those dealing with the deposition of Bid Security. This Bid will remain subject to acceptance for 45 calendar days after the day of Bid opening. BIDDER will sign and submit the Agreement with the Bonds and other documents required by the Bidding Requirements within 15 calendar days after the date of OWNER'S Notice of Award.
3. In submitting this Bid, BIDDER represents, as more fully set forth in the Agreement, that:
  - A. BIDDER has examined copies of all the Bidding Documents and of the following Addenda (receipt of all which is hereby acknowledged):

Date	Number
_____	_____
_____	_____
_____	_____

- B. BIDDER has familiarized itself with the nature and extent of the Contract Documents, Work, site, locality, and all local conditions and Laws and Regulations that in any manner may affect cost, progress, performance, or furnishing of the Work.
- C. BIDDER has studied carefully all reports and drawings of subsurface conditions and drawings of physical conditions as provided in Paragraph 4.02 of the General

- Conditions, and accepts the determination of the technical data contained in such reports and drawings upon which BIDDER is entitled to rely.
- D. BIDDER has obtained and carefully studied (or assumes responsibility for obtaining and carefully studying) all such examinations, investigations, explorations, tests, and studies (in addition to or to supplement those referred to in C above) which pertain to the subsurface or physical conditions at the site or otherwise may affect the cost, progress, performance, or furnishing of the Work as BIDDER considers necessary for the performance or furnishing of the Work at the Contract Price, within the Contract Time, and in accordance with the other terms and conditions of the Contract Documents, including specifically the provisions of Paragraph 4.02 of the General Conditions; and no additional examinations, investigations, explorations, tests, reports, or similar information or data are or will be required by BIDDER for such purposes.
  - E. BIDDER has reviewed and checked all information and data shown or indicated on the Contract Documents with respect to existing underground facilities at or contiguous to the site and assumes responsibility for the accurate location of said underground facilities. No additional examinations, investigations, explorations, tests, reports, or similar information or data in respect to said underground facilities are or will be required by BIDDER in order to perform and furnish the Work at the Contract Price, within the Contract Time, and in accordance with the other terms and conditions of the Contract Documents, including specifically the provisions of Paragraph 4.03 of the General Conditions.
  - F. BIDDER has correlated the results of all such observations, examinations, investigations, explorations, tests, reports, and studies with the terms and conditions of the Contract Documents.
  - G. BIDDER has given ENGINEER written notice of all conflicts, errors, or discrepancies that it has discovered in the Contract Documents, and the written resolution thereof by ENGINEER is acceptable to BIDDER.
  - H. This Bid is genuine and not made in the interest of or on behalf of any undisclosed person, firm, or corporation, and is not submitted in conformity with any Agreement or rules of any group, association, organization, or corporation; BIDDER has not directly or indirectly induced or solicited any other BIDDER to submit a false or sham Bid; BIDDER has not solicited or induced any person, firm, or corporation to refrain from bidding; and BIDDER has not sought by collusion to obtain for itself any advantage over any other BIDDER or over OWNER.
4. BIDDER will complete the Work for the following prices: (Note: All bid items are for work complete in place). These prices are to cover all expenses incurred in performing the work required under the Contract Documents, including related work that may not be specifically mentioned.

**A. BASE BID ITEMS**

Item No.	Item Description	Unit	Quantity	Unit Price	Extended Price
1	Mobilization	LS	1		
2	Barricades, Signs, and Traffic Control, Complete	LS	1		
3	Storm Water Pollution Prevention Plan Items to meet TPDES Requirements, Complete	LS	1		
4	Clearing and Grubbing; Removal of Brush and Trees Under 6-inch Diameter	LS	1		
5	Trench Safety System	LF	155		
6	Block Sodding, Complete	SY	120		
7	12-Inch PVC Water Line, Open Cut	LF	75		
8	12-Inch PVC Water Line w/24-Inch Steel Casing, Including 2-Inch PVC Conduit, Trenchless	LF	145		
9	12-Inch PVC Water Line, Trenchless	LF	690		
10	12-Inch PVC Water Line w/24-Inch PVC Casing, Open Cut	LF	80		
11	12"x 12" Tapping Sleeve and Valve	EA	1		
12	8"x 8" Tapping Sleeve and Valve	EA	1		
13	Remove and Dispose of Existing Asphalt Pavement and Base, (All Thicknesses), Complete	SY	100		
14	Remove and Dispose of Existing Concrete Pavement and Base (All Thicknesses), Complete	SY	36		
15	Remove and Dispose of Existing Concrete Sidewalk	SY	16		
16	2-Inch Hot-mix Asphalt Concrete Pavement Repair, including Hot-mix Asphalt Base (match existing thicknesses), Complete	SY	100		
17	Concrete Pavement Repair, including Stabilized Subgrade and Base Course (match existing thicknesses), Complete in Place	SY	36		
18	4 ½-Inch Concrete Sidewalk (match	SF	144		



(Street, if different)

Telephone and Fax Number: \_\_\_\_\_

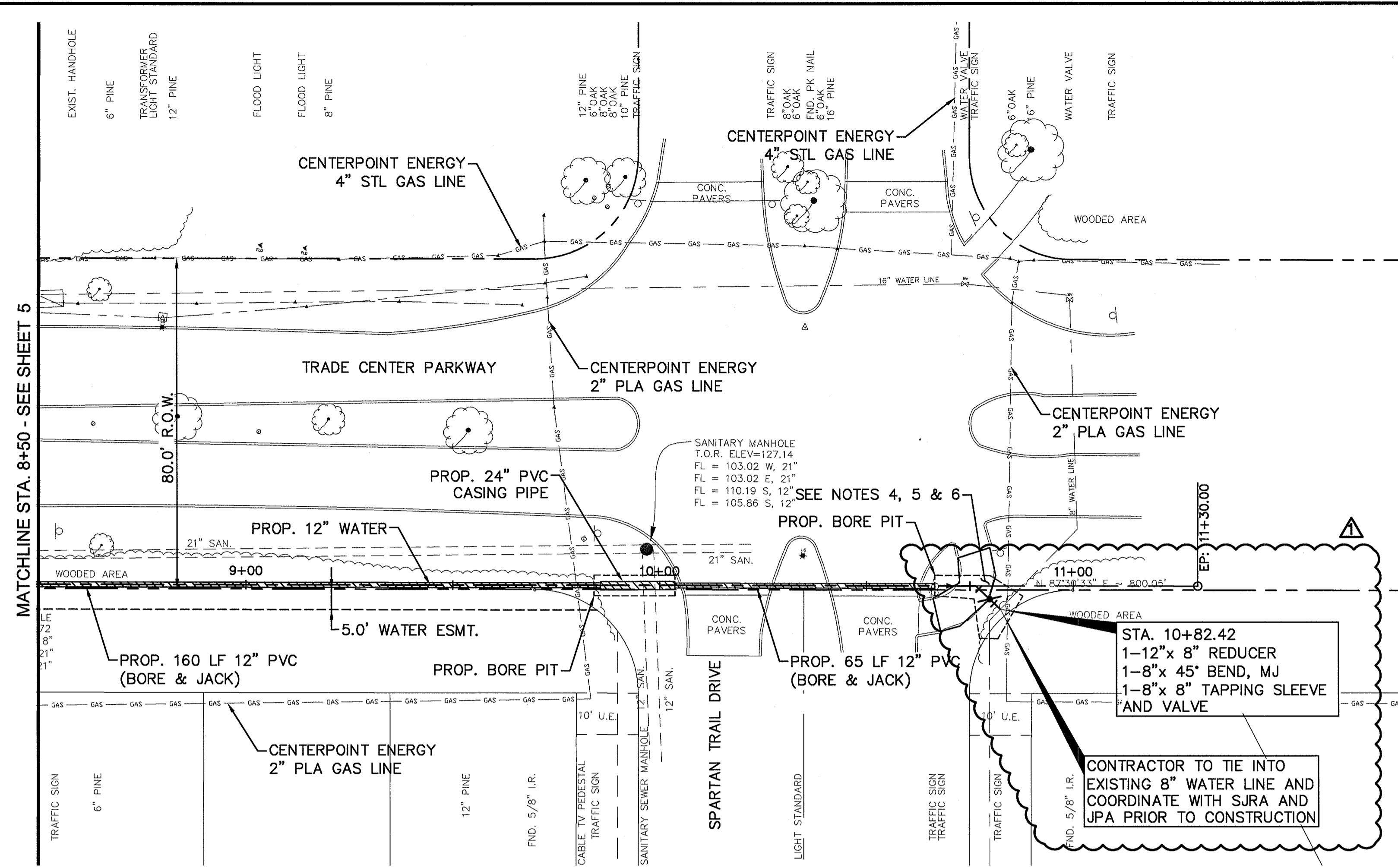
(Print or type numbers)

\* If Bid is a joint venture, add additional Bid Form signature sheets for each member of the joint venture.

\*\* Bidder certifies that the only person or parties interested in this offer as principals are those named above. Bidder has not directly or indirectly entered into any agreement, participated in any collusion, or otherwise taken any action in restraint of free competitive bidding.

Note: This document constitutes a government record, as defined by § 37.01 of the Texas Penal Code. Submission of a false government record is punishable as provided in § 37.10 of the Texas Penal Code.

END OF SECTION

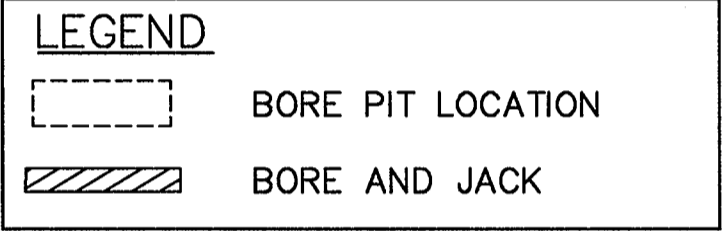
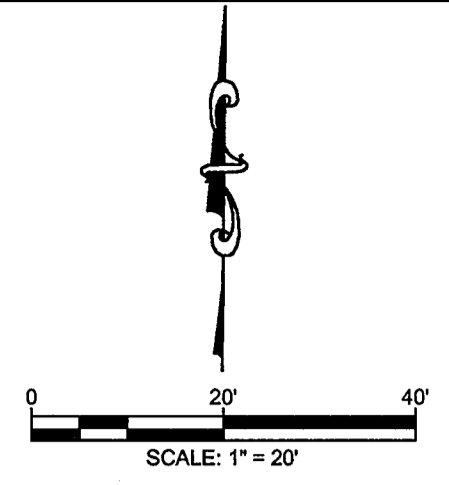


- NOTES:
- CONTRACTOR SHALL NOT REMOVE ANY TREES WITHOUT THE PERMISSION OF THE OWNER.
  - CONTRACTOR TO MAINTAIN 4' MIN. CLEARANCE FROM EXISTING 21" SANITARY SEWER AT ALL TIMES.
  - WHERE NINE FEET SEPARATION FROM SANITARY AND WATER CANNOT BE ACHIEVED, THE POTABLE WATER LINE SHALL BE ENCASED IN A JOINT OF AT LEAST 150 PSI PRESSURE CLASS PIPE AT LEAST 18 FEET LONG. THE SPACE AROUND THE CARRIER PIPE SHALL BE SUPPORTED AT FIVE-FOOT INTERVALS WITH SPACERS OR BE FILLED TO THE SPRINGLINE WITH WASHED SAND. THE ENCASEMENT PIPE SHALL BE CENTERED ON THE CROSSING AND BOTH ENDS SEALED WITH CEMENT GROUT.
  - CONTRACTOR TO REMOVE SIDEWALK TO NEAREST JOINT. REPLACE SIDEWALK TO MATCH EXISTING CONDITION.
  - CONTRACTOR SHALL FIELD VERIFY LOCATION AND DEPTH OF 8" WATER LINE AND CONTACT THE ENGINEER IF ANY DISCREPANCIES EXIST.
  - CONTRACTOR SHALL RELOCATE EXISTING TRAFFIC SIGNS NECESSARY FOR CONSTRUCTION AND REPLACE EXISTING TRAFFIC SIGNS TO ORIGINAL LOCATION UPON COMPLETION.
  - CONTRACTOR IS RESPONSIBLE FOR RESTORING RIGHT-OF-WAY TO EXISTING OR BETTER CONDITION WHEN WORK IS COMPLETE.
  - NOTIFY MONTGOMERY COUNTY PRECINCT 4 COMMISSIONER'S OFFICE AT 936-521-8919 AT LEAST 48 HOURS PRIOR TO CONSTRUCTION.

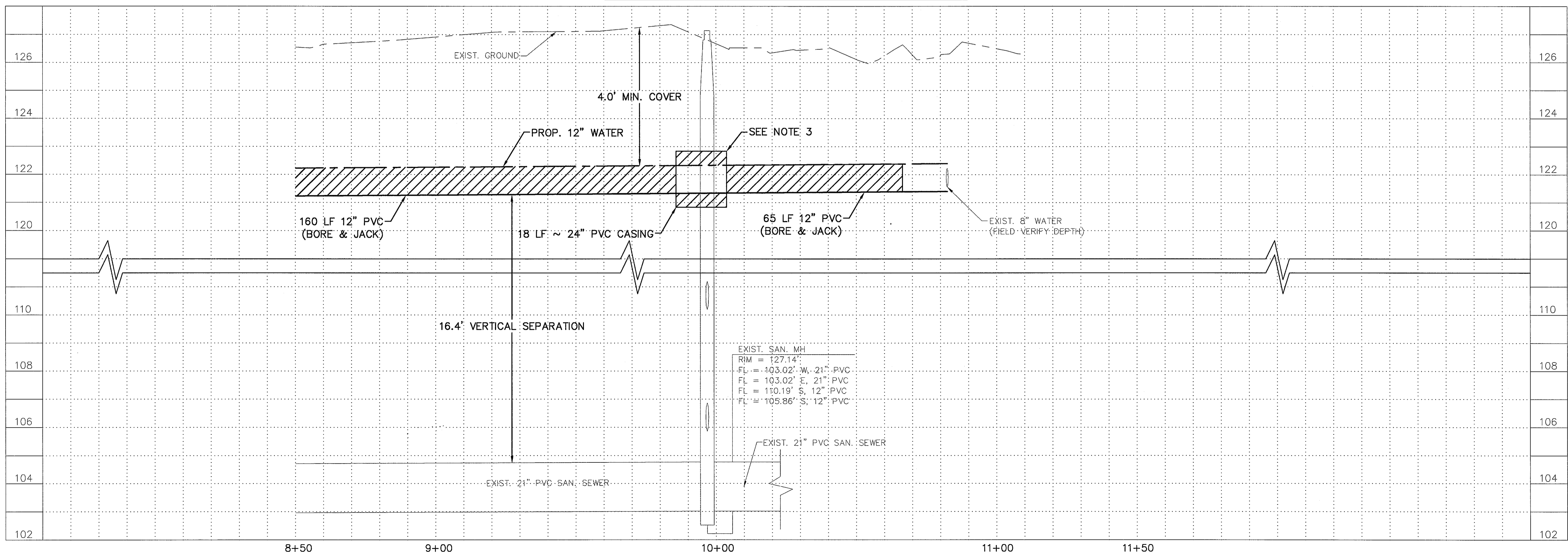
**BENCH MARK**

REFERENCE BENCHMARK  
3" BRASS DISK IN CONCRETE BURIED FLUSH WITH THE NORTH GUTTER LINE OF THE MEDIAN OF BARK BEND PLACE.  
ELEVATION = 125.36 (FEET)

NOTES:  
1. COORDINATES SHOWN HEREON ARE SURFACE COORDINATES BASED ON THE TEXAS STATE PLANE COORDINATE SYSTEM, SOUTH CENTRAL ZONE, NAD 27, USING A COMBINED SCALE FACTOR OF 0.999974826.  
2. ALL BEARINGS SHOWN HEREON ARE BASED ON THE WEST BOUNDARY LINE OF THE WOODLANDS HARPER'S LANDING AT COLLEGE PARK, SECTION 16 AS REFERENCED. POINTS (A) AND (B) SHOWN HEREON WERE ROTATED TO A PLAT BEARING OF S 87°30'33" W ~ 800.05'. POINT (A) WAS HELD FOR POSITION. (FOUND MONUMENTS MARKED "CM" WERE HELD FOR CONTROLLING MONUMENTS).



**S. TRADE CENTER PKWY.**



PRIVATE UTILITY LINE SHOWN

*A. Spaul* 7-25-11  
DATE  
CENTERPOINT ENERGY GAS (SERVICE LINES NOT SHOWN)

No.	DATE	REVISION
1	11/09/11	MODIFIED WATER LINE CONNECTION

**CobbFendley**  
Texas Registration No. 274  
13430 Northwest Freeway, Suite 1100  
Houston, Texas 77040  
713.462.3242 | fax 713.462.3262 | www.cobbfendley.com

STATE OF TEXAS  
AMY W. STONAKER  
107770  
LICENSED PROFESSIONAL ENGINEER  
*Amy Stonaker* 7/21/11

SAN JACINTO RIVER AUTHORITY  
SIRA  
SAN JACINTO RIVER AUTHORITY

THE WOODLANDS, TEXAS  
12" WATER LINE FROM ELEVATED TANK NO. 7 TO SPARTAN TRAIL DRIVE

P&P - STA. 8+50 TO 11+30

JOB No.: 1112-004-01 SHEET  
DATE: JULY 2011 6  
DESIGNED BY: JTE  
DRAWN BY: JTE  
CHECKED BY: AWS  
SCALE: 1"=20'H 1"=2'V OF 11